

**City of Concord**  
**Council District Redistricting Proposal**  
**January 2022**

**Authority:** In accordance with NC law ((§ 160A-23), municipalities have the authority to “revise electoral district boundaries from time to time” after public notice and comment. The City of Concord posted a notice of public hearing on January 26, 2022.

**Public Hearing:** The Concord City Council will conduct a public hearing on Thursday, February 10, 2022 at 6:00 p.m. in City Hall Council Chambers. During the hearing, members of council will consider the redistricting of elected representative districts within Concord’s municipal boundaries in order to rebalance population representation resulting from the 2020 U.S. Census.

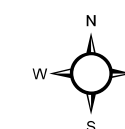
**Background:** Periodically, the City Council Districts are amended due to annexations and areas of population growth. The last amendment to the Council Districts occurred in December 2018. Staff has worked with the City Manager to modify the boundary lines based on current population from the last Census, as well as expected population growth due to known or pending development. The proposed boundary lines follow easily identifiable boundary lines as much as possible. The attached maps show the current districts and the new proposed district boundaries.

## Council Districts

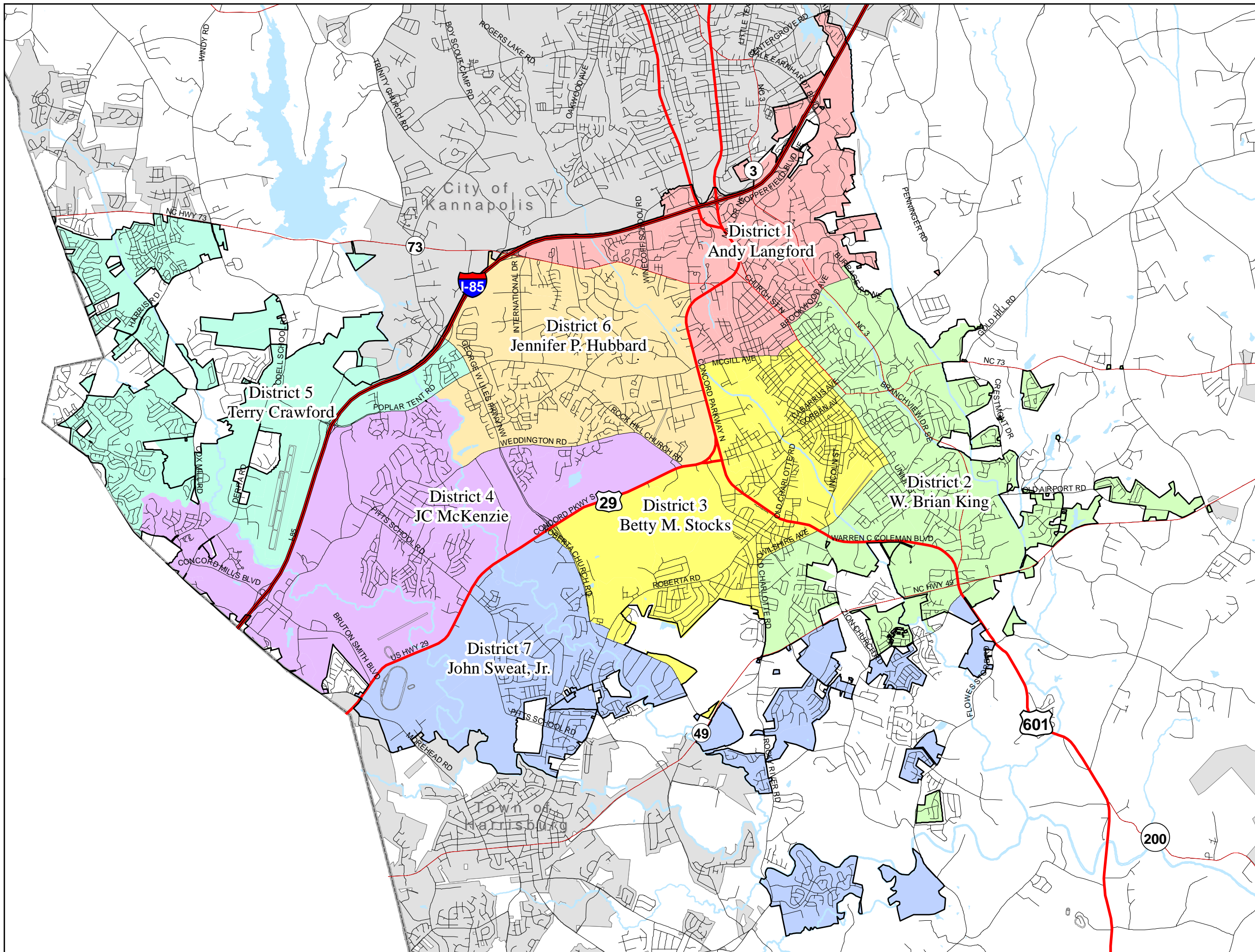
EXISTING

### Council Districts

- District 1
- District 2
- District 3
- District 4
- District 5
- District 6
- District 7
- City of Concord
- Interstate
- US Highways
- NC Highways
- Cabarrus Co.
- Streets
- Lakes & Ponds
- Rivers
- Other Municipalities



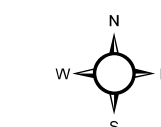
0 0.5 1  
Miles



## Proposed New City Council Districts

### Proposed Districts

- District 1
- District 2
- District 3
- District 4
- District 5
- District 6
- District 7
- City of Concord
- Interstate
- US Highways
- NC Highways
- Cabarrus Co.
- Streets
- Lakes & Ponds
- Rivers
- Other Municipalities



0 0.5 1  
Miles

